



# SAMOA ISLANDS

To Swains Island  
200mi  
320km

To Hawaii  
2600mi  
4700km

To U.S. mainland  
4800mi  
7700km

SOUTH PACIFIC OCEAN

SAMOA  
(formerly Western Samoa)

SAVAI'I

Apolima

Manono

Apia

'UPOLU

AMERICAN SAMOA  
(U.S. territory)

TUTUILA

'Aunu'u Island  
Pago Pago

Ofu Olosega

Ta'u

MANU'A  
ISLANDS

To Tahiti  
1500mi  
2400km

Rose  
Atoll

To Australia  
2500mi  
4000km

To Fiji  
800mi  
1200km

To New Zealand  
1800mi  
2800km

INTERNATIONAL DATE LINE



0  
0

100 Kilometers

100 Miles

# American Samoa Facts

- ☐ It has an Area = 76.8 Sq. Miles
- ☐ It is an Unincorporated Territory of the United States
- ☐ April 17, 1900 = Deed of Cession that granted United States Sovereignty over Tutuila and Aunu'u Islands
- ☐ One out of 2 Territories in the South Hemisphere
  - Jarvis
  - American Samoa
- ☐ Composed of five (5) Volcanic Islands and two (2) Atolls
- ☐ Employment:
  - Government
  - Tuna Canneries
  - Private/Businesses
- ☐ Population is approximately 52,000
- ☐ Languages:
  - English
  - Samoan
- ☐ Religion:
  - 98.30% Christian
  - 1.70% Other



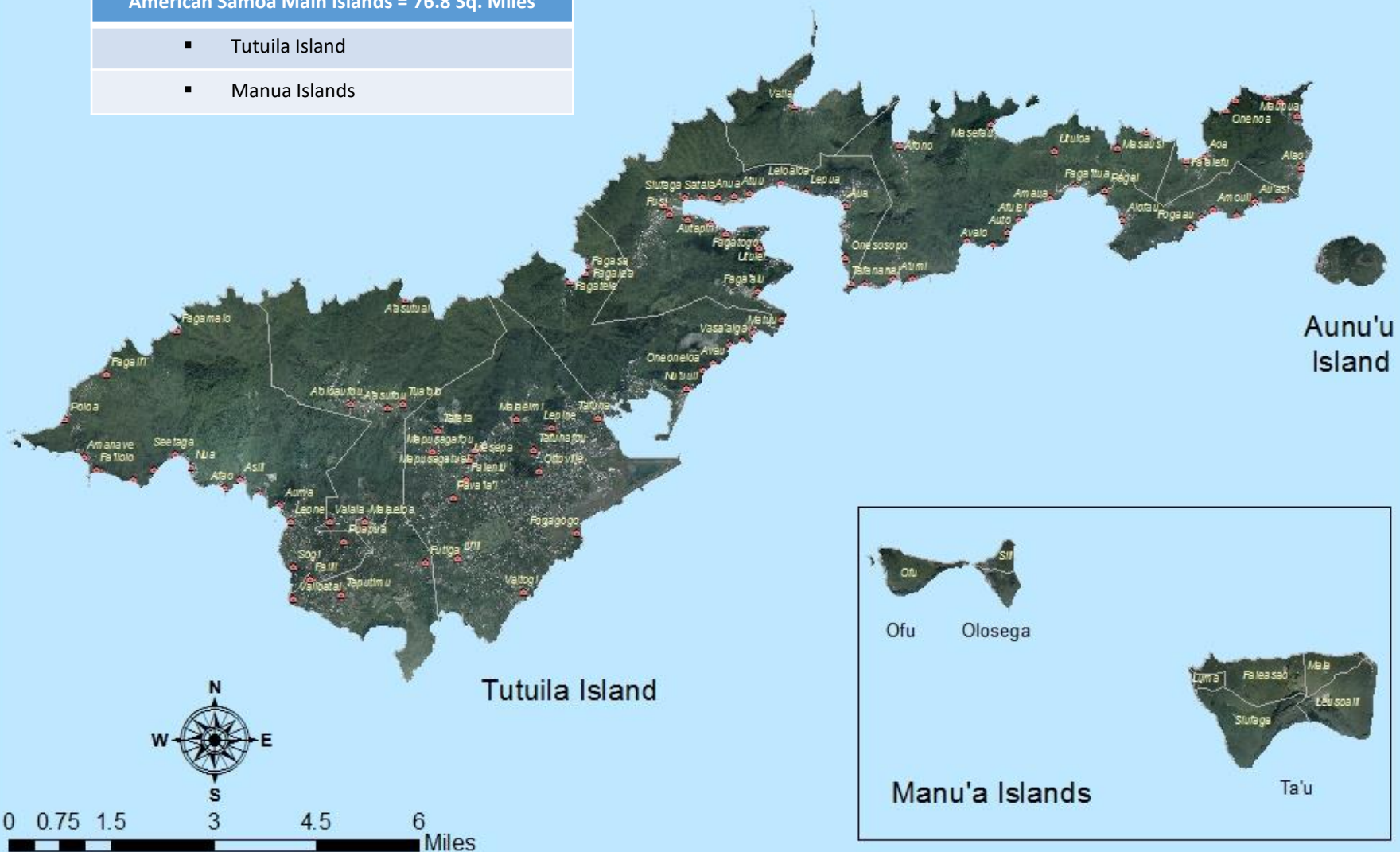


**Department of Public Works**  
**American Samoa**

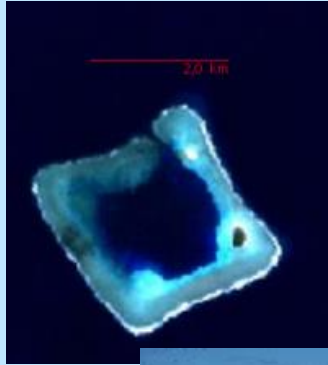
# American Samoa Islands

**American Samoa Main Islands = 76.8 Sq. Miles**

- Tutuila Island
- Manua Islands



# American Samoa Atolls



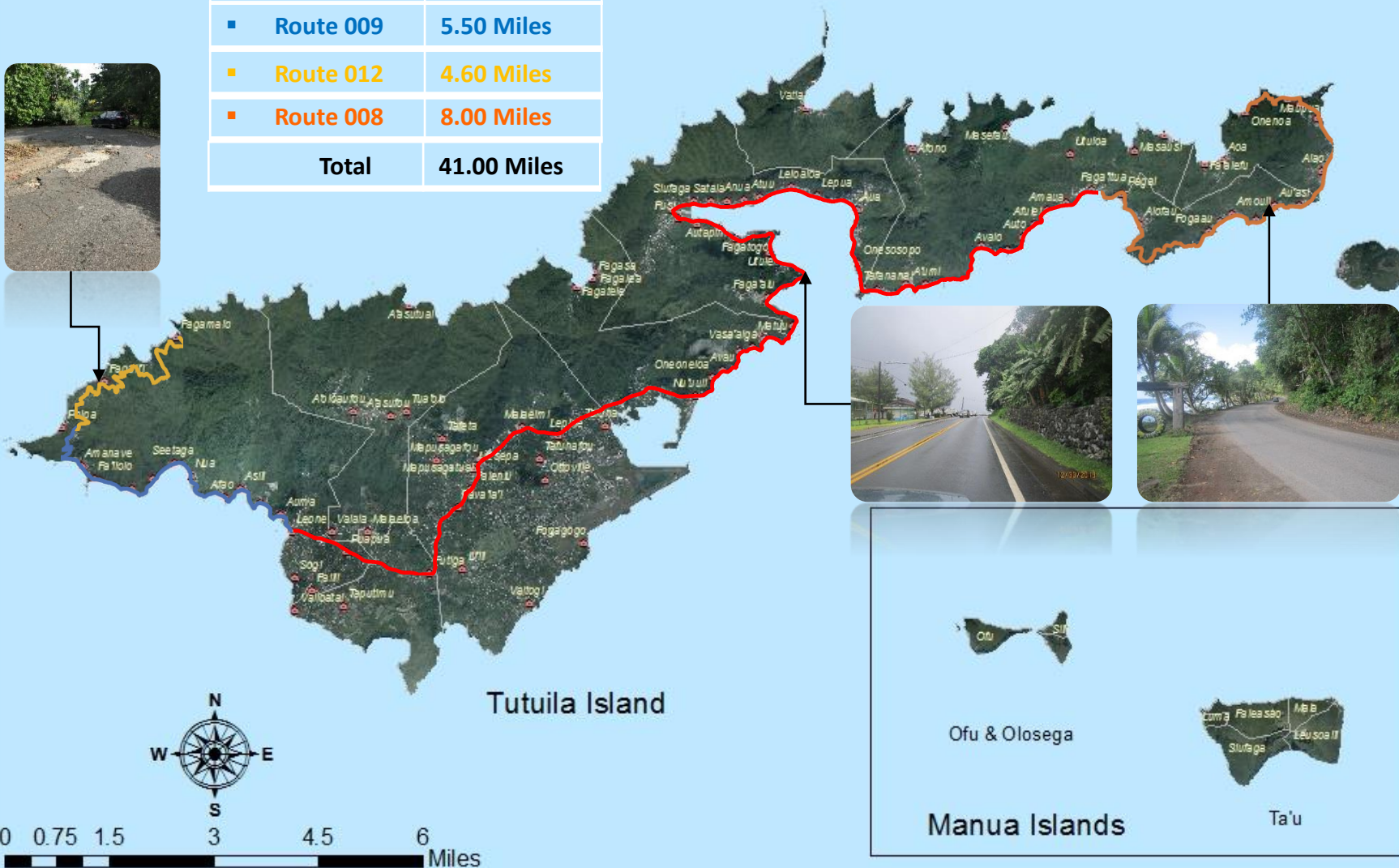
Rose Island



Swain Island

# American Samoa Main Routes

Main Routes	
▪ <b>Route 001</b>	<b>22.90 Miles</b>
▪ <b>Route 009</b>	<b>5.50 Miles</b>
▪ <b>Route 012</b>	<b>4.60 Miles</b>
▪ <b>Route 008</b>	<b>8.00 Miles</b>
<b>Total</b>	<b>41.00 Miles</b>



Ofu &amp; Olosega



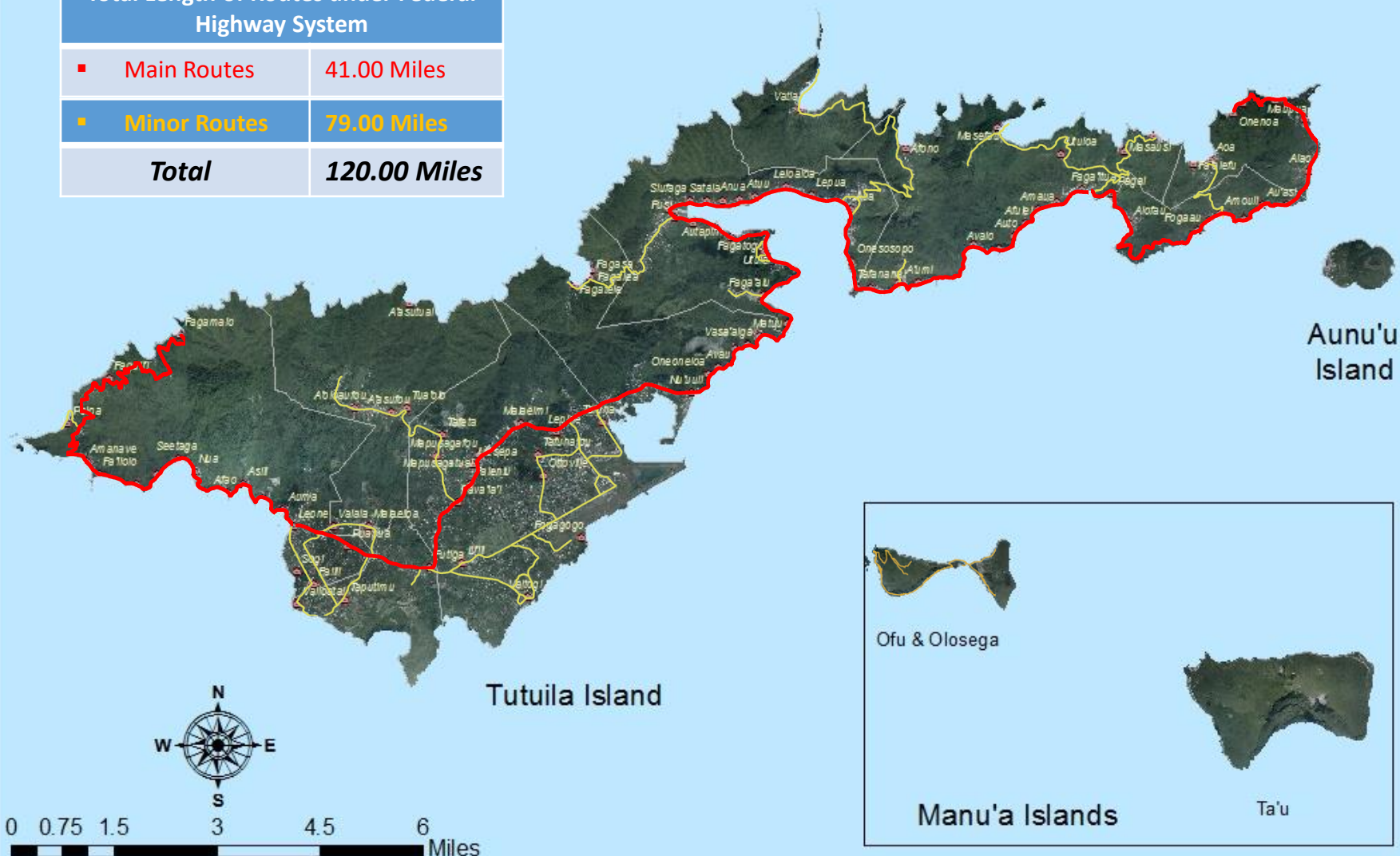
Ta'u

## Manua Islands

# American Samoa: Routes in the FHWA System

*All Routes excluding Village Roads*

Total Length of Routes under Federal Highway System	
■ Main Routes	41.00 Miles
■ Minor Routes	79.00 Miles
<b>Total</b>	<b>120.00 Miles</b>



# DPW-Civil Highway Program

☐ Road Design and Construction Management

☐ Highway Design

☐ Landslide Mitigation

☐ Rockfall Mitigation

☐ Bridge Infrastructure

☐ Shoreline Protection

## Types of Shoreline Protection

- 1 Ton Tri Bar & 5 Ton Tribar



- 500 lb Samoa Stone



- Armour Rocks



# Funding Sources

- ☐ Federal Highway Administration

- ❖ Annual Allocation Funds
- ❖ Discretionary Funds
- ❖ Emergency Relief Funds

- ☐ Federal Emergency Management Agency (FEMA)

- ☐ Department of Interior - Capital Improvement Program

- ☐ Local Funds



**Fa'afetai**



# PANEL QUESTION(S)

1. As a Leader, what are your challenges? How do you go about in managing a resolution?
2. From a Scale of One (1) to Ten (10): How would you rate your program's success in managing Federal-Aid? (With One (1) being "Major Improvement" and Ten (1) being "Very Successful".
3. Name one (1) or two (2) program achievement(s) that you are proud of.
4. Being that this is the first United States Territorial Peer Exchange: What do you expect to learn?
5. Good or Bad: How does the Political or Cultural Aspect impact your program.